



G. RECOMMENDED PROJECT LIST



OPPI Project List

The projects below have been selected as regional priorities through a robust 3.5 year process based on community engagement and with the guidance of the Outdoor Pikes Peak Initiative Task Force. The OPPI will lead, partner, or support these projects and respects that each one has unique jurisdictions and supporting organizations.





REGIONAL TRAIL MASTER PLAN



RING THE PEAK MASTER PLAN
CLOSING THE GAP RING THE PEAK TRAIL



NORTH SLOPE MANAGEMENT PLAN UPDATE



REGIONAL RECREATION MANAGEMENT MODEL



CAMPING MANAGEMENT PLAN



WALDO CANYON



DOWNHILL MOUNTAIN BIKE COURSE



PIKES PEAK HIGHWAY MANAGEMENT PLAN UPDATE



USFS PSICC FOREST PLAN UPDATE



CENTENNIAL PARK PLAY WAVE




**MINNEQUA DAM
RESTRUCTURING**



COS CREEK PLAN



**REGIONAL LAND
CONSERVATION PLAN (REPI)**



**VISITOR USE/CELL PHONE
DATA PROJECT**



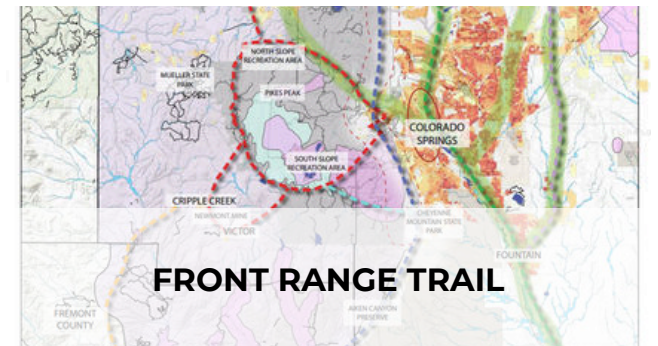
**WATERSHED PROTECTION
STRATEGY**



**FOREST HEALTH/WILDFIRE
MITIGATION: FUELS TREATMENT**



**REGIONAL OHV TRAINING
FACILITY**



FRONT RANGE TRAIL



LAND MANAGER SUMMIT



**REGIONAL RECREATION
RANGER PROGRAM**



BLACK HILLS PROPERTY PLAN



**REGIONAL
EDUCATION/MESSAGING PLAN**



**WILDLIFE REHABILITATION &
EDUCATION CENTER**



**JOHN GRIFFIN RIPARIAN
PROJECT**



**ROYAL LOOP/GRAND CANYON
HILLS TRAIL**



**GOLD BELT BYWAY TRAIL
MASTER PLAN FEASIBILITY STUDY**



**REGIONAL E-BIKE
POLICY/EDUCATION**



**AGRICULTURE/PRIVATE
LANDOWNER MEETINGS**



**ACCESS THROUGH
TRANSPORTATION INITIATIVE**



**CELL SERVICE EXPANSION
FEASIBILITY STUDY**

ALL



The regional trail master plan will unify existing and future trails into a seamless, user-focused network. By collaborating with land managers and stakeholders, it will ensure sustainability and provide an exceptional trail experience.

EL PASO, TELLER



The completion of the 63-mile Ring the Peak Trail will encircle Pikes Peak, connecting communities and integrating existing trails into a continuous loop. This project will preserve natural habitats while offering an unparalleled outdoor experience for hikers, bikers, and nature enthusiasts.

TELLER



With the increase in recreation on the North Slope and the need to protect water resources, Colorado Springs Utilities is updating its North Slope Management Plan. This update aims to better adjust and prepare for future pressures on both recreational use and water resource protection.

EL PASO, TELLER



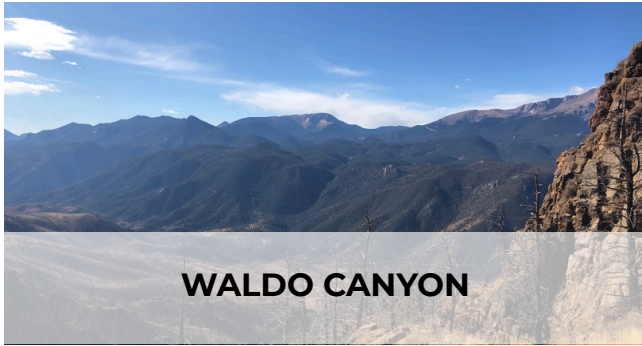
Through the OPPI planning process, the need for a collaborative management effort for the Pikes Peak massif emerged. Colorado Parks and Wildlife (CPW) was identified as the key entity to lead cross-jurisdictional wildlife and recreation management in the region and is in exploratory status.

ALL



The camping management plan will assess existing camping facilities, evaluate their current state, and identify both current and future needs. It will also determine optimal locations for additional camping facilities to enhance visitor experiences and meet growing demand.

EL PASO



Multiple organizations are working together to continue to move forward the 2020 Re-Imagine Waldo Canyon master plan.

ALL



The project would explore appropriate location and construction of a cutting-edge downhill mountain bike course that leverages innovative design and the natural terrain of undevelopable public land. This course would provide an exhilarating experience for riders while maximizing the use of existing resources and preserving the surrounding environment.

EL PASO, TELLER



This project would examine existing management systems in place and explore potential collaborations or alterations.

ALL



The project will update the forest plan, incorporating changes in development, economics, recreation, habitat, and climate since the last plan in 1984. This updated plan will ensure the forest's management aligns with current conditions and future sustainability needs.

FREMONT



A second play wave near the "Ice House" wave in Cañon City's Centennial Park will ease demand on the popular first wave. As river surfing grows, Royal Gorge RIO aims to expand amenities for this family-friendly sport in the Royal Gorge Region.

FREMONT



The 80-year-old Minnequa Dam, located 0.4 miles upstream of Florence's Pathfinder Park, has long been inaccessible to floating anglers, boaters, and aquatic species, blocking passage from the upper Arkansas to Pueblo Reservoir. This project aims to engineer a new dam that resolves these issues while ensuring agricultural, city, and industrial water users receive their allotted water.

EL PASO



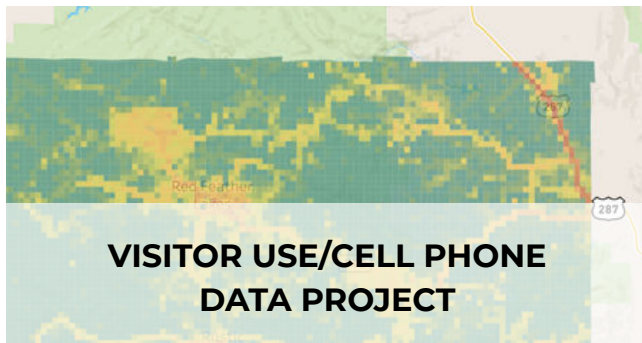
The COS Creek Plan establishes a comprehensive vision for the future investments and stewardship of the Fountain Creek Watershed with a specific focus on segments of the Monument and Fountain creeks adjacent to Downtown Colorado Springs.

ALL



The project will create a regional land conservation plan that integrates all uses of publicly owned land, ensuring a balanced approach to conservation, recreation, and development. This comprehensive plan will guide sustainable land management and preserve vital natural resources for future generations.

ALL



The project will analyze visitor use data by utilizing cell phone data from the three-county region to gain insights into patterns and trends. This analysis will identify key areas of opportunity for improving visitor experiences and optimizing resource management.

ALL



The project will develop a watershed protection strategy across three counties, focusing on safeguarding water sources and waterways from pollutants, drought, and habitat degradation. This strategy will incorporate sustainable land use practices, conservation efforts, and community engagement to ensure long-term water quality and availability.

TELLER, FREMONT



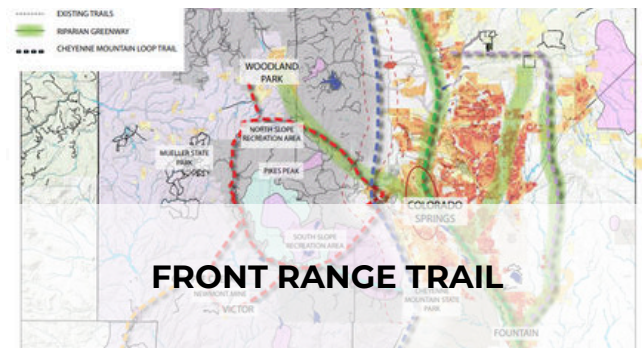
The project identifies a need for enhanced coordination and strategic collaboration to strengthen forest health and wildfire mitigation efforts in the Pikes Peak region. By bringing together key stakeholders, it aims to improve resource sharing, align priorities, and foster more effective, region-wide action.

ALL



With the growing use of trails for OHV activity, there is an urgent need for a regional training center to educate both users and trail enforcers on responsible practices. This center would help protect the region's natural resources while promoting the safe and appropriate use of OHV trails.

EL PASO



The idea of a Front Range Trail linking existing trails and communities has been discussed for years, highlighting the region's interest in enhanced connectivity. This plan addresses the need to develop a comprehensive trail strategy and outlines practical methods for its implementation.

ALL



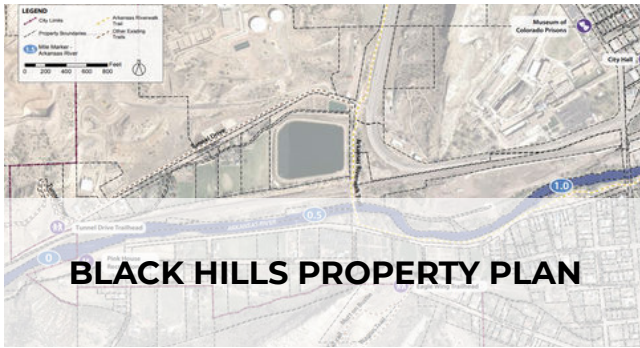
The OPPI planning process revealed a recurring need and shared desire to connect land managers in a structured, ongoing way to strengthen partnerships and collaboration. One proposed solution is to host an annual Land Manager Summit, providing a dedicated space for communication, idea-sharing, and coordinated action.

ALL



Research into recreation programs that use a mix of volunteers and non-armed rangers to support official rangers in managing recreational areas has shown promising results. The OPPI plan aims to explore implementing a similar approach in appropriate areas of the Pikes Peak region to enhance recreational management and support.

FREMONT



This project will transfer ownership of the historic W.N. Clark power plant site in Cañon City from Black Hills to the City. Included in the 2017 Arkansas River Corridor Master Plan, the site offers potential for recreation, such as campsites, boating access, trailheads, and a park, benefiting residents, outfitters, and visitors.

ALL



While most land managers currently have active communication plans, the OPPI process highlighted a community desire for a more coordinated system to reach constituents. The OPPI plan recognizes this need and proposes initiating collaboration to develop a regional messaging system.

ALL



As visitor numbers rise in the Pikes Peak region, the need for a central wildlife rehabilitation and education center has become clear to help educate and train current and future patrons. This center would also serve as a valuable amenity, enhancing the region's commitment to wildlife preservation and public engagement.

FREMONT



The OPPI process identified reconnecting John Griffin Park's channels to the Arkansas River in Canon City as a priority, with \$50 million secured for water storage, wildfire protection, and recreation. Additional stakeholders and partners are needed to complete the project and enhance water resource management and safety.

FREMONT



Part of the 2013 Eastern Fremont Trails Master Plan, this project will complete a singletrack trail linking Cañon City to the Royal Gorge Bridge, Park, and Trails. With most of the 40-mile loop complete, only the final stretch through Grand Canyon Hills near Temple Canyon Park remains.

FREMONT, TELLER



The Gold Belt Byway Trail feasibility study concluded that while the trail is technically feasible, social and political constraints currently make it unfeasible. However, the trail could offer significant benefits to the communities in the future if these challenges are addressed.

ALL



During community engagement, confusion around varying e-bike policies emerged as a key concern. To address this, the need to explore a regional policy has been identified to promote consistency and enhance safety.

ALL



The OPPI process revealed a communication gap between agriculture and private landowners regarding regional concerns and opportunities. This process identified the need to explore creating a mechanism to foster better communication and collaboration between these groups.

ALL



This initiative acknowledges the disparity in outdoor amenity access among Pikes Peak region residents. It would seek to explore ways to provide equitable access to these amenities for all communities and demographics.

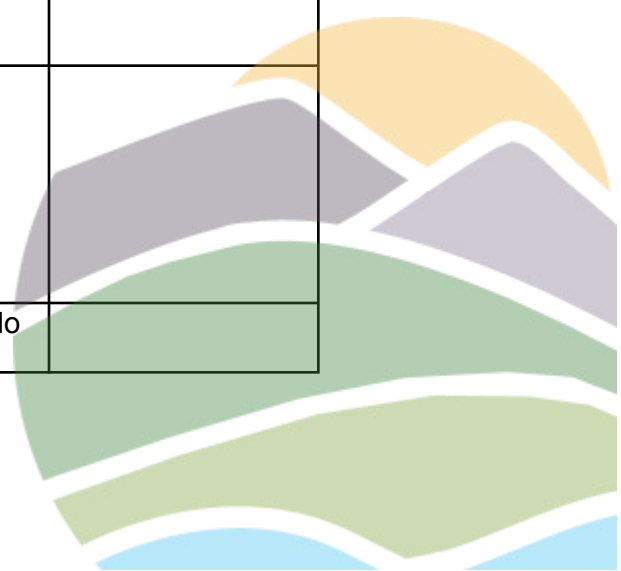
ALL



This study would assess existing cell phone coverage in the Pikes Peak region, focusing on areas with limited service. It aims to explore solutions for expanding coverage across the region to improve safety and access to emergency services.

NOTE: This was used during certain portions of the OPPI Planning Process, but does not represent current knowledge.

PROJECT/INITIATIVE NAME	STATUS	OPPI VISION STATEMENT CATEGORY	ESTIMATED COST	FUNDING SOURCES	LEAD ENTITY/ EXISTING PARTNERS	SHORT-MID-LONG TERM (1-3 / 3-5 / 5-10 YEARS)
Agriculture/Private Land Owners Gatherings	This is a concept and agreed need.	Partnership Natural Resource Conservation		TOPS, LART		
Cell Service Expansion Feasibility Study <i>*Include as regional project or take out?</i>	General thought is be responsible for yourself, utilize existing cell SOS functions.	Partnership Communication				
COS Creek Plan	Ongoing efforts.	Partnership Natural Resource Conservation Recreation	\$1billion for total scope		City of Colorado Springs, Pikes Peak Waterways	Short, Mid, Long
Forest Health/Wildfire Mitigation: Implementation of Fuels Treatment	This is seen as concurrently happening among multiple land managers and agencies; continue efforts.	Natural Resource Conservation Partnership		GWA, REPI, WCS	All Land Managers	Complete, Current and Ongoing
Land Manager Summit	Land managers have begun meeting to date. Need to ensure all regional representatives attend. Working on organized structure.	Partnership Communication Management		OPPI/PPORA, Land Manager Agencies		
Pikes Peak Highway Management Plan Update	This is an ongoing project. The next plan approval will have a 20-30 year timeline.	Partnership Connectivity		Pikes Peak America's Mountain	Pikes Peak America's Mountain	Approval of next plan is 3-5 years Mid
Regional Recreation Management Plan-CPW	Current conversations occurring to date among multiple landowners and managers.	Partnership Communication Recreation Management		Colorado Parks & Wildlife	United States Forest Service, Colorado Springs Utilities, Bureau of Land Management, CPW	
Camping Management Plan	Cheyenne Mountain is expanding their camping. USFS began a process for NEPA to make designated spots but is put on HOLD. A regional plan is a concept and agreed need.	Partnership Communication Connectivity Recreation				
Regional E-Bike Policy/ Education	Currently there are agencies who are in process of creating and approving regional policies; however, there are many municipalities and/or land managers that have not addressed this yet.	Partnership Communication Recreation Connectivity			USFS, BLM, NPS	
Regional	Many land managers have plans and systems in place;	Partnership Communication	\$100,000		USFS, EPC, City of Colorado Springs, Colorado Springs	



NOTE: This was used during certain portions of the OPPI Planning Process, but does not represent current knowledge.

PROJECT/INITIATIVE NAME	STATUS	OPPI VISION STATEMENT CATEGORY	ESTIMATED COST	FUNDING SOURCES	LEAD ENTITY/ EXISTING PARTNERS	SHORT-MID-LONG TERM (1-3 / 3-5 / 5-10 YEARS)
Education/Messaging Plan	however, there is a need to ensure wildlife messaging.				Utilities work well together on this	
Regional Land Conservation Plan (REPI, Open Space, Viewshed Protection)	This project needs to be coordinated and established.	Partnership Recreation Natural Resource Conservation		REPI	USFS, El Paso County, Palmer Land Conservancy	
Regional OHV Training Facility	This is in concept phase; a possible location identified is Teller County.	Partnership Recreation		CPW	CPW	
Regional Recreation Ranger Program	This is an interpretive and educational program proposed. There are various other models to emulate.	Partnership Recreation	\$25k each/6=\$125k	LART, TOPS, PPORS, TOSC	TOSC	
Regional Shuttle/ Transportation System Access Through Transportation Initiative	Some happening/should be community based	Partnership				
Regional Trail Master Plan	This currently does not exist, yet there is a need to create one. There needs to be an overall plan but also incorporates existing trail plans and initiatives (identified below).	Partnership Connectivity				
Downhill Mountain Bike Course	Blodgett Open Space is a potential location; still a concept.	Connectivity Recreation		City of Colorado Springs, MWTA	City of Colorado Springs	3-5 years Mid
Ring the Peak Trail	Master plan completed; needs a management plan.	Connectivity Recreation	Funding for realign \$2million section four private land owners	LART, GOCO, Private	TOSC, USFS, CPW, Palmer Land Conservancy	3-5 years Mid or 5-10 years Long
Front Range Trail	Some sections have been planned, yet many sections are in concept phase.	Recreation Connectivity		El Paso County	El Paso County	
Gold Belt Byway Master Trail Feasibility Study	The study anticipated to be complete by end of 2024.	Recreation Connectivity	\$160,000 Planning Grant	CDOT	Gold Belt Byway Association	Feasibility Study 1-3 years Short
North Slope Recreation Access Plan	Planning began in 2024 and a stakeholder process will begin in 2025 with plan completion in 2025.	Recreation Natural Resource Conservation Connectivity	\$250,000 plan / \$2-2.5 million construction	CSU	CSU	1-3 years Short
Waldo Canyon	The re-envision collaboration plan is completed. Construction is next phase.?	Recreation Connectivity			USFS, City of Colorado Springs	
USFS PSICC Forest	The timeline is determined by	Recreation			USFS	

NOTE: This was used during certain portions of the OPPI Planning Process, but does not represent current knowledge.

PROJECT/INITIATIVE NAME	STATUS	OPPI VISION STATEMENT CATEGORY	ESTIMATED COST	FUNDING SOURCES	LEAD ENTITY/ EXISTING PARTNERS	SHORT-MID-LONG TERM (1-3 / 3-5 / 5-10 YEARS)
Plan Update	the USFS.	Natural Resource Conservation				
Visitor Use/Cell Phone Data Project	Conceptual work has begun at state level.	Communication				
Watershed Protection Strategy	This is in a conceptual phase and additional information gathering. A key partner for structure consultation is Arkansas Headwaters Recreation Area.	Natural Resource Conservation	\$1.5 million			
Wildlife Rehabilitation & Education Center	This is in a conceptual phase.	Communication Natural resource Conservation			CPW	5-10 years Long
In Lieu Fee Mitigation Project	Colorado Springs Utilities is working through a draft program with the USACE through 2025 with potential roll out in 2026.				CSU	1-3 years Short
Upper Arkansas River Corridor Plan (included Blackhills Property Acquisition/Revisioning, Play Wave, Minnequa Dam, John Griffin Park)	Planning process currently underway.					



	Group 1/3				Group 2				Group 4			
	Effort	Impact	Category	Notes	Effort	Impact	Category	Notes	Effort	Impact	Category	Notes
Access Through Transportation Initiative	Low	Low	Recreation, Connectivity, Partnerships									
Agriculture/Private Landowner Gatherings	Not Important	Not Important		Lower Priority	Low	High	Natural Resource Conservation, Connectivity, Communication, Partnerships					
Camping Management Plan	High	Low	Management, Recreation, Natural Resource Conservation, Partnerships		Low	High	Management, Recreation, Natural Resource Conservation, Connectivity	Designated Dispersed, expansion & new campgrounds				
Cell Service Expansion Feasibility Study	Not Important	Not Important										
COS Creek Plan	Not Important	Not Important		Water Quality? OPPI?	High	High	Management, Recreation, Natural Resource Conservation, Connectivity, Communication, Partnerships		High	Low	Natural Resource Conservation	Question regional importance, local issue?
Downhill Mountain Bike Course	High	High	Management, Recreation, Natural Resource Conservation, Partnerships				Management, Recreation, Partnerships		Low	High	Management, Recreation, Natural Resource Conservation, Partnerships	
Forest Health/Wildfire Mitigation: Implementation of Fuels Treatment	High	High	Management, Recreation, Natural Resource Conservation, Communication, Partnerships		High	High	Management, Recreation, Natural Resource Conservation, Communication, Partnerships					
Front Range Trail	Not Important	Not Important	Recreation, Connectivity	Under Regional Trail Plan, Lower Priority	High	High	Management, Recreation, Connectivity, Partnerships	Long term & time				
Gold Belt Byway Master Trail Feasibility Study	High	High		Regional Master Plan	High	Mid	Management, Recreation, Natural Resource Conservation, Connectivity, Partnerships					
In Lieu Fee Mitigation	Not Important	Not Important	Recreation	No Relevance								
Land Manager Summit (hosting)	Low	High	Communication, Partnerships		Low	Mid	Management, Recreation, Natural Resource Conservation, Connectivity, Communication, Partnerships					
North Slope Management Plan Update	Not Important	Not Important		Underway	Mid	High	Management, Recreation, Natural Resource Conservation, Connectivity, Communication, Partnerships					
Pikes Peak Highway Management Plan Update	Not Important	Not Important		OPPI No	Low	Low	Management, Recreation, Natural Resource Conservation, Communication, Connectivity, Partnerships		High	High	Management, Recreation, Natural Resource Conservation, Connectivity, Communication, Partnerships	

	Group 1/3				Group 2				Group 4			
	Effort	Impact	Category	Notes	Effort	Impact	Category	Notes	Effort	Impact	Category	Notes
Regional E-Bike Policy/Education	Not Important	Not Important	Recreation, Communication, Partnerships	Lower Priority					High	High		
Regional Education/Messaging Plan (Stewardship +)	Low	Low	Management, Recreation, Natural Resource Conservation, Connectivity, Communication, Partnerships	Pt 2 all, Action Item	High	High			Low	Low	Management, Recreation, Natural Resource Conservation, Communication	
Regional Land Conservation Plan (REPI, Open Space, Viewshed Protection)	High	High		Combine with forest health	Low	High	Management, Natural Resource Conservation, Partnerships, Communication	Sentinel Landscapes, TOPS(?), Jobs?				
Regional OHV Training Facility	High	Low	Recreation, Natural Resource Conservation, Communication, Partnerships		Mid	Low	Management, Recreation, Natural Resource Conservation, Communication, Partnerships		Mid	High	Recreation, Partnerships	Location not identified?
Regional Recreation Management Plan-CPW	High	High	Management, Recreation, Natural Resource Conservation, Partnerships		High	High	Management, Recreation, Natural Resource Conservation, Connectivity, Communication, Partnerships					
Regional Recreation Ranger Program	Low	High	Recreation, Natural Resource Conservation, Communication, Partnerships	"Interpretive regional recreation ranger program", Needs to be defined	Low	High	Management, Recreation, Natural Resource Conservation, Communication, Partnerships		Low	High	Management, Recreation, Natural Resource Conservation, Communication, Partnerships	
Regional Trail Master Plan	High	High	Management, Recreation, Natural Resource Conservation, Connectivity, Communication, Partnerships		High	High	Management, Recreation, Natural Resource Conservation, Connectivity, Partnerships		High	High	Management, Recreation, Natural Resource Conservation, Connectivity, Communication, Partnerships	
Ring the Peak Trail	High	High	Management, Recreation, Natural Resource Conservation, Connectivity, Partnerships		High	High	Management, Recreation, Natural Resource Conservation, Connectivity, Partnerships					
Upper Arkansas River Corridor Plan	High	High							High	High		Actually should be multiple projects
USFS PSICC Forest Plan Update	High	Low		OPPI No	High	Low	Management, Recreation, Natural Resource Conservation, Connectivity, Communication, Partnerships		High	High		
Visitor Use/Cell Phone Data Project	Low	High	Communication, Partnerships	Under Rec management plan					Low	High	Management, Recreation	

	Group 1/3				Group 2				Group 4			
	Effort	Impact	Category	Notes	Effort	Impact	Category	Notes	Effort	Impact	Category	Notes
Waldo Canyon	High	High	Management, Recreation, Natural Resource Conservation, Connectivity, Partnerships		Low	High	Management, Recreation, Communication, Partnerships	Forest Service				
Watershed Protection Strategy	Low	Low		Fountain Creek?, in all					High	High	Natural Resource Conservation, Partnerships	
Wildlife Rehabilitation & Education Center	High	Low	Natural Resource Conservation		Mid	Mid	Management, Communication					

Project	Votes				Score	Priority			Category					
	High	Med	Low	Total		Top	Secondary	Elevate	Management	Recreation	Resource Consi	Connectivity	Communicator	Partnerships
Regional Trail Master Plan	16	3	0	19	54	<input checked="" type="checkbox"/>	<input type="checkbox"/>	<input type="checkbox"/>	<input checked="" type="checkbox"/>	<input checked="" type="checkbox"/>	<input checked="" type="checkbox"/>	<input checked="" type="checkbox"/>	<input checked="" type="checkbox"/>	<input checked="" type="checkbox"/>
Ring the Peak Trail	13	3	1	17	46	<input checked="" type="checkbox"/>	<input type="checkbox"/>	<input type="checkbox"/>	<input checked="" type="checkbox"/>	<input checked="" type="checkbox"/>	<input checked="" type="checkbox"/>	<input checked="" type="checkbox"/>	<input type="checkbox"/>	<input checked="" type="checkbox"/>
North Slope Management Plan Update	10	3	3	16	39	<input checked="" type="checkbox"/>	<input type="checkbox"/>	<input type="checkbox"/>	<input checked="" type="checkbox"/>	<input checked="" type="checkbox"/>	<input checked="" type="checkbox"/>	<input checked="" type="checkbox"/>	<input checked="" type="checkbox"/>	<input checked="" type="checkbox"/>
Regional Recreation Management Model-CPW	9	5	2	16	39	<input checked="" type="checkbox"/>	<input type="checkbox"/>	<input type="checkbox"/>	<input checked="" type="checkbox"/>	<input checked="" type="checkbox"/>	<input checked="" type="checkbox"/>	<input type="checkbox"/>	<input checked="" type="checkbox"/>	<input checked="" type="checkbox"/>
Camping Management Plan	6	7	6	19	38	<input type="checkbox"/>	<input checked="" type="checkbox"/>	<input type="checkbox"/>	<input checked="" type="checkbox"/>	<input checked="" type="checkbox"/>	<input checked="" type="checkbox"/>	<input type="checkbox"/>	<input type="checkbox"/>	<input type="checkbox"/>
Waldo Canyon	6	9	1	16	37	<input type="checkbox"/>	<input checked="" type="checkbox"/>	<input type="checkbox"/>	<input checked="" type="checkbox"/>	<input checked="" type="checkbox"/>	<input type="checkbox"/>	<input type="checkbox"/>	<input type="checkbox"/>	<input checked="" type="checkbox"/>
Downhill Mountain Bike Course	9	3	3	15	36	<input checked="" type="checkbox"/>	<input type="checkbox"/>	<input type="checkbox"/>	<input checked="" type="checkbox"/>	<input checked="" type="checkbox"/>	<input type="checkbox"/>	<input type="checkbox"/>	<input type="checkbox"/>	<input checked="" type="checkbox"/>
Pikes Peak Highway Management Plan Update	9	2	3	14	34	<input checked="" type="checkbox"/>	<input type="checkbox"/>	<input type="checkbox"/>	<input checked="" type="checkbox"/>	<input checked="" type="checkbox"/>	<input checked="" type="checkbox"/>	<input checked="" type="checkbox"/>	<input checked="" type="checkbox"/>	<input checked="" type="checkbox"/>
USFS PSICC Forest Plan Update	7	5	1	13	32	<input type="checkbox"/>	<input type="checkbox"/>	<input type="checkbox"/>	<input checked="" type="checkbox"/>	<input checked="" type="checkbox"/>	<input checked="" type="checkbox"/>	<input checked="" type="checkbox"/>	<input checked="" type="checkbox"/>	<input checked="" type="checkbox"/>
Centennial Park Play Wave II (More than just a play wave)	4	4	7	15	27	<input type="checkbox"/>	<input checked="" type="checkbox"/>	<input type="checkbox"/>	<input checked="" type="checkbox"/>	<input checked="" type="checkbox"/>	<input type="checkbox"/>	<input type="checkbox"/>	<input type="checkbox"/>	<input type="checkbox"/>
Minnequa Dam Restructuring	4	6	2	12	26	<input type="checkbox"/>	<input type="checkbox"/>	<input type="checkbox"/>	<input type="checkbox"/>	<input checked="" type="checkbox"/>	<input checked="" type="checkbox"/>	<input type="checkbox"/>	<input type="checkbox"/>	<input type="checkbox"/>
COS Creek Plan	2	6	6	14	24	<input type="checkbox"/>	<input checked="" type="checkbox"/>	<input type="checkbox"/>	<input type="checkbox"/>	<input checked="" type="checkbox"/>	<input checked="" type="checkbox"/>	<input type="checkbox"/>	<input checked="" type="checkbox"/>	<input checked="" type="checkbox"/>
Regional Land Conservation Plan (REPI, Open Space, Viewsh	4	4	4	12	24	<input type="checkbox"/>	<input type="checkbox"/>	<input type="checkbox"/>	<input type="checkbox"/>	<input checked="" type="checkbox"/>	<input checked="" type="checkbox"/>	<input type="checkbox"/>	<input checked="" type="checkbox"/>	<input checked="" type="checkbox"/>
Visitor Use/Cell Phone Data Project	5	4	1	10	24	<input type="checkbox"/>	<input type="checkbox"/>	<input type="checkbox"/>	<input checked="" type="checkbox"/>	<input checked="" type="checkbox"/>	<input checked="" type="checkbox"/>	<input type="checkbox"/>	<input type="checkbox"/>	<input checked="" type="checkbox"/>
Watershed Protection Strategy	6	2	1	9	23	<input type="checkbox"/>	<input type="checkbox"/>	<input checked="" type="checkbox"/>	<input type="checkbox"/>	<input checked="" type="checkbox"/>	<input checked="" type="checkbox"/>	<input type="checkbox"/>	<input type="checkbox"/>	<input checked="" type="checkbox"/>
Forest Health/Wildfire Mitigation: Implementation of Fuels Tr	6	1	2	9	22	<input type="checkbox"/>	<input type="checkbox"/>	<input checked="" type="checkbox"/>	<input checked="" type="checkbox"/>	<input checked="" type="checkbox"/>	<input checked="" type="checkbox"/>	<input checked="" type="checkbox"/>	<input checked="" type="checkbox"/>	<input checked="" type="checkbox"/>
Regional OHV Training Facility	4	3	4	11	22	<input type="checkbox"/>	<input type="checkbox"/>	<input type="checkbox"/>	<input type="checkbox"/>	<input checked="" type="checkbox"/>	<input checked="" type="checkbox"/>	<input type="checkbox"/>	<input checked="" type="checkbox"/>	<input checked="" type="checkbox"/>
Front Range Trail	2	5	5	12	21	<input type="checkbox"/>	<input type="checkbox"/>	<input type="checkbox"/>	<input checked="" type="checkbox"/>	<input checked="" type="checkbox"/>	<input checked="" type="checkbox"/>	<input type="checkbox"/>	<input type="checkbox"/>	<input checked="" type="checkbox"/>
Land Manager Summit (hosting)	2	3	8	13	20	<input type="checkbox"/>	<input type="checkbox"/>	<input type="checkbox"/>	<input type="checkbox"/>	<input checked="" type="checkbox"/>	<input checked="" type="checkbox"/>	<input type="checkbox"/>	<input checked="" type="checkbox"/>	<input checked="" type="checkbox"/>
Regional Recreation Ranger Program	1	6	3	10	18	<input type="checkbox"/>	<input type="checkbox"/>	<input checked="" type="checkbox"/>	<input checked="" type="checkbox"/>	<input checked="" type="checkbox"/>	<input type="checkbox"/>	<input checked="" type="checkbox"/>	<input checked="" type="checkbox"/>	<input checked="" type="checkbox"/>
Black Hills Property Plan	3	2	3	8	16	<input type="checkbox"/>	<input type="checkbox"/>	<input type="checkbox"/>	<input checked="" type="checkbox"/>	<input checked="" type="checkbox"/>	<input checked="" type="checkbox"/>	<input type="checkbox"/>	<input type="checkbox"/>	<input type="checkbox"/>
Regional Education/Messaging Plan (Stewardship +)	0	8	0	8	16	<input type="checkbox"/>	<input type="checkbox"/>	<input checked="" type="checkbox"/>	<input checked="" type="checkbox"/>	<input checked="" type="checkbox"/>	<input type="checkbox"/>	<input checked="" type="checkbox"/>	<input type="checkbox"/>	<input type="checkbox"/>
Wildlife Rehabilitation & Education Center	1	2	7	10	14	<input type="checkbox"/>	<input type="checkbox"/>	<input type="checkbox"/>	<input checked="" type="checkbox"/>	<input checked="" type="checkbox"/>	<input checked="" type="checkbox"/>	<input checked="" type="checkbox"/>	<input type="checkbox"/>	<input type="checkbox"/>
John Griffin Riparian Project	2	2	3	7	13	<input type="checkbox"/>	<input type="checkbox"/>	<input type="checkbox"/>	<input checked="" type="checkbox"/>	<input checked="" type="checkbox"/>	<input checked="" type="checkbox"/>	<input type="checkbox"/>	<input type="checkbox"/>	<input type="checkbox"/>
Royal Loop/Grand Canyon Hills Trail	1	2	5	8	12	<input type="checkbox"/>	<input type="checkbox"/>	<input type="checkbox"/>	<input checked="" type="checkbox"/>	<input checked="" type="checkbox"/>	<input checked="" type="checkbox"/>	<input type="checkbox"/>	<input type="checkbox"/>	<input type="checkbox"/>
Gold Belt Byway Master Trail Feasibility Study	0	5	0	5	10	<input type="checkbox"/>	<input type="checkbox"/>	<input type="checkbox"/>	<input checked="" type="checkbox"/>	<input checked="" type="checkbox"/>	<input checked="" type="checkbox"/>	<input type="checkbox"/>	<input type="checkbox"/>	<input checked="" type="checkbox"/>
Regional E-Bike Policy/Education	1	2	3	6	10	<input type="checkbox"/>	<input type="checkbox"/>	<input type="checkbox"/>	<input type="checkbox"/>	<input checked="" type="checkbox"/>	<input checked="" type="checkbox"/>	<input type="checkbox"/>	<input checked="" type="checkbox"/>	<input checked="" type="checkbox"/>
Agriculture/Private Landowner Gatherings	1	2	1	4	8	<input type="checkbox"/>	<input type="checkbox"/>	<input type="checkbox"/>	<input type="checkbox"/>	<input checked="" type="checkbox"/>	<input checked="" type="checkbox"/>	<input checked="" type="checkbox"/>	<input checked="" type="checkbox"/>	<input checked="" type="checkbox"/>
Access Through Transportation Initiative	0	2	3	5	7	<input type="checkbox"/>	<input type="checkbox"/>	<input checked="" type="checkbox"/>	<input type="checkbox"/>	<input checked="" type="checkbox"/>	<input checked="" type="checkbox"/>	<input type="checkbox"/>	<input type="checkbox"/>	<input checked="" type="checkbox"/>
Cell Service Expansion Feasibility Study	0	1	2	3	4	<input type="checkbox"/>	<input type="checkbox"/>	<input type="checkbox"/>	<input checked="" type="checkbox"/>	<input checked="" type="checkbox"/>	<input checked="" type="checkbox"/>	<input type="checkbox"/>	<input type="checkbox"/>	<input type="checkbox"/>